


Drain: FOX GLEN SECTION 5 DRAIN Drain #: 180
 Improvement/Arm: FOX GLEN SECTION 5
 Operator: JDH Date: 3-30-04
 Drain Classification: Urban/Rural Year Installed: 1983

GIS Drain Input Checklist

- Pull Source Documents for Scanning JJA 3-30
- Digitize & Attribute Tile Drains N/A
- Digitize & Attribute Storm Drains JJA 3-30
- Digitize & Attribute SSD JJA 3-30
- Digitize & Attribute Open Ditch N/A
- Stamp Plans JJA 3-30
- Sum drain lengths & Validate JJA 3-30
- Enter Improvements into Posse JJA 3-30
- Enter Drain Age into Posse JJA 3-30
- Sum drain length for Watershed in Posse JJA 3-30
- Check Database entries for errors JJA 3-30



SURVEYOR'S OFFICE
Hamilton County

Kenton C. Ward, Surveyor

776-9626

Noblesville, Ind. 46060 July 29 1983

To: Hamilton County Drainage Board

Re: Fox Glen Section 5

Attached is a drain petition, bond, engineers estimate, assessment roll, location map and construction plans for Fox Glen Section 5.


This drain is located in Section 8, Township 18 North, Range 5 East, in Noblesville Township.

Upon review of said attachments I find the petition to be in order.

I have made a personal inspection of the lands and I believe that the proposed improvements will be practicable, improve public health, benefit a public highway and be of public utility, and the costs, damages and expenses will probably be less than the benefits accruing to the owners of land likely to be benefited. This drain should be classified as an urban drain. The drain will consist of 1264 feet of tile drain.

With 12 lots and 3.9 acres within the right-of-way assessed at \$20.00/lot per year and \$2.00 per acre, the yearly assessment will be \$247.80.

I recommend a hearing be set for September 6, 1983 at 1:40 P.M.


Kenton C. Ward, Surveyor

KCW/jh

STATE OF INDIANA }
COUNTY OF HAMILTON } SS:

To: Hamilton County Drainage Board, Noblesville, Indiana
c/o County Surveyor, Courthouse, Noblesville, Indiana

In the matter of Fox Glen Subdivision, Section/s/
Five Drain Petition.

Petitioner is the owner of all lots in the land affected by the proposed new legal drain. The drainage will affect various lots in Fox Glen, a subdivision in Hamilton County, Indiana. The general route of such drainage shall be in existing easements and along public roads as shown in the plans on file in the Surveyor's Office.

Petitioner believes that the cost, damages and expenses of the proposed improvement will be less than the benefits which will result to the owners of the land likely to be benefited thereby. Petitioner believes the proposed improvement will:

- (a) improve public health
- (b) benefit a public street
- (c) be of public utility

Petitioner agrees to pay the cost of construction of the storm sewers and requests periodic maintenance assessments by the Board thereafter. The Petitioner also agrees to the following:

1. To provide the Drainage Board a performance bond for the portion of the storm sewer system which will be made a legal drain. The bond will be in the amount of 100% of the Engineers estimate. Bond will be in effect until construction of 100% of the system is completed and so certified by the Engineer.
2. The Developer shall retain the Engineer throughout the construction phase. At completion of the project the Developers Engineer shall certify that the storm sewer system which is to be maintained as a legal drain has been constructed as per construction plans.
3. Any changes made in the field shall be documented and given to the Surveyor to be placed the the Drain file.
4. The developer shall instruct his Engineer to provide a reproducible print on a 24" x 36" mylar of the final design of the Drainage System.

The Petitioner further requests that the Drain be classified as an Urban Drain.

FILED

JUL 14 1983

HAMILTON COUNTY DRAINAGE BOARD

SECRETARY

William P. Gray
Owner

THE AMERICAN DRUGGIST'S INSURANCE CO.

AMERICAN BUILDING, CINCINNATI, OHIO 45202 TEL. 721-4270

BOND RIDER

WILLIAM E. ASHPAUGH dba/
FOX GLEN SUBDIVISION

To be attached to and form a part of a Subdivision

Bond No. SP899232 Dated 11th of May 1979

William E. Ashpaugh/dba Fox Glen Subdivision, as principal,

and THE AMERICAN DRUGGISTS' INSURANCE COMPANY, as surety, in favor of

Board of County Commissioners, Hamilton County, Indiana, as obligee.

It is understood and agreed that the bond is changed or revised in the particulars as checked below:

X
Addition of Phase V

Said bond shall be subject to all its terms, conditions and limitations, except as herein expressly modified.

This Bond rider shall become effective as of May 11, 1983.

IN WITNESS WHEREOF, THE AMERICAN DRUGGISTS' INSURANCE COMPANY has caused its corporate seal to be hereunto affixed this 26th day of July, 1983.

THE AMERICAN DRUGGISTS' INSURANCE COMPANY

BY: J. R. Morford
J. R. MORFORD, Attorney-in-fact

BEFORE THE HAMILTON COUNTY

DRAINAGE BOARD IN THE

MATTER OF THE Fox Glen Section 5 DRAIN

NOTICE

TO WHOM IT MAY CONCERN AND

Notice is hereby given of the Hearing of the Hamilton County Drainage Board on the Fox Glen Section 5 Drain, on September 6 1983, at 1:40 P.M. in the Commissioner's Court, 3rd floor, in the Hamilton County Courthouse Noblesville, Indiana and which the Maintenance Report of the Surveyor and the Schedule of Assessments made by the Drainage Board have been filed and are available for public inspection in the office of the Hamilton County Surveyor.

HAMILTON COUNTY DRAINAGE BOARD

ATTEST:

Nancy Ellen Oldham
 Nancy Ellen Oldham-Secretary

ONE TIME ONLY

8/27/83

BEFORE THE HAMILTON
COUNTY DRAINAGE BOARD
IN THE MATTER OF THE

Fox Glen Section 5 DRAIN

NOTICE

Notice is hereby given pursuant to Section 405 of the 1965 Indiana Drainage Code that this Board, prior to final adjournment has issued an order adopting the Schedule of Assessments, filed the same and made public announcement thereof at the hearing and ordered publication. If judicial review of the findings and order of the Board is not requested pursuant to Article Eight of this Code within twenty (20) days from the date of this publication, the order shall become conclusive.

HAMILTON COUNTY DRAINAGE BOARD

By *George F. Stone* Chairman
Phil Henderson Member
Jim Rudebusch Member

One Time Only

RECEIVED

Miller Surveying

LAND SURVEYING AND MAPPING

17 North 8th Street • Noblesville, Indiana 46060 • Phone (317) 773-2644
3244 Oak Court • Anderson, Indiana 46011 • Phone (317) 643-1475

Oct. 3, 1986

CERTIFICATE OF COMPLETION AND COMPLIANCE

TO: HAMILTON COUNTY SURVEYOR

RE: FOX GLEN PLAT 5

I hereby certify that:

- 1.) I am a Registered Land Surveyor in the State of Indiana,
- 2.) I am familiar with the plans and specifications for the above referenced subdivision,
- 3.) To the best of my knowledge, information and belief, the Drainage Facilities within the subdivision has been installed and completed as per the attached "as built" plans, dated: August 28, 1986.

Leland D. Miller, Jr.

Leland D. Miller, Jr., Miller Surveying
17 North 8th Street
Noblesville, Indiana 46060
Phone: (317) 773-2644




INDIANA REGISTRATION NUMBER
S0083

FILED

OCT 03 1986

HAMILTON COUNTY DRAINAGE BOARD

SECRETARY



SURVEYOR'S OFFICE

Hamilton County

Kenton C. Ward, Surveyor

776-9626

Noblesville, Ind. 46060 October 7, 1986

TO: Hamilton County Drainage Board

RE: Fox Glenn Drain, Section 5

On October 1, 1986 I made the final inspection on the drainage facilities in Fox Glenn, Section 5 Drain. At that time I found the drain to be complete and acceptable.

The as built system differs from the proposed. The differences are shown on the as built drawings certified by L.D. Miller on August 29, 1986. These are alignment in various locations, curb inlet in the South West corner of Wyandotte Court and Little Eagle Drive, additional cleanouts and extention of tile along the East side of Wyandotte Court along Lot 1. The tile between Lots 1 and 2 is a private tiein to a private 6" tile found during construction. The tile will be extended in the next section and taken into the proposed storm sewer.

The final length of this section will increase 120 feet for a total length of 1484 feet.

Regards,

Kenton C. Ward

 Kenton C. Ward
 Hamilton County Surveyor

KCW/no

FILED

OCT 14 1986

HAMILTON COUNTY DRAINAGE BOARD

Nancy Miller Oldham

 SECRETARY

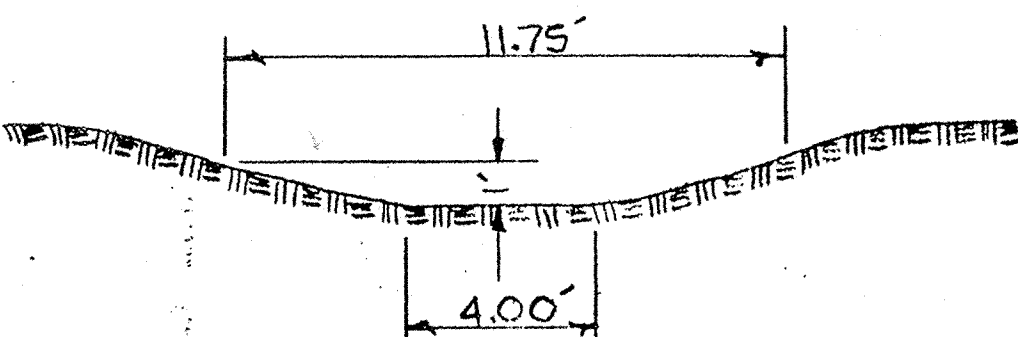
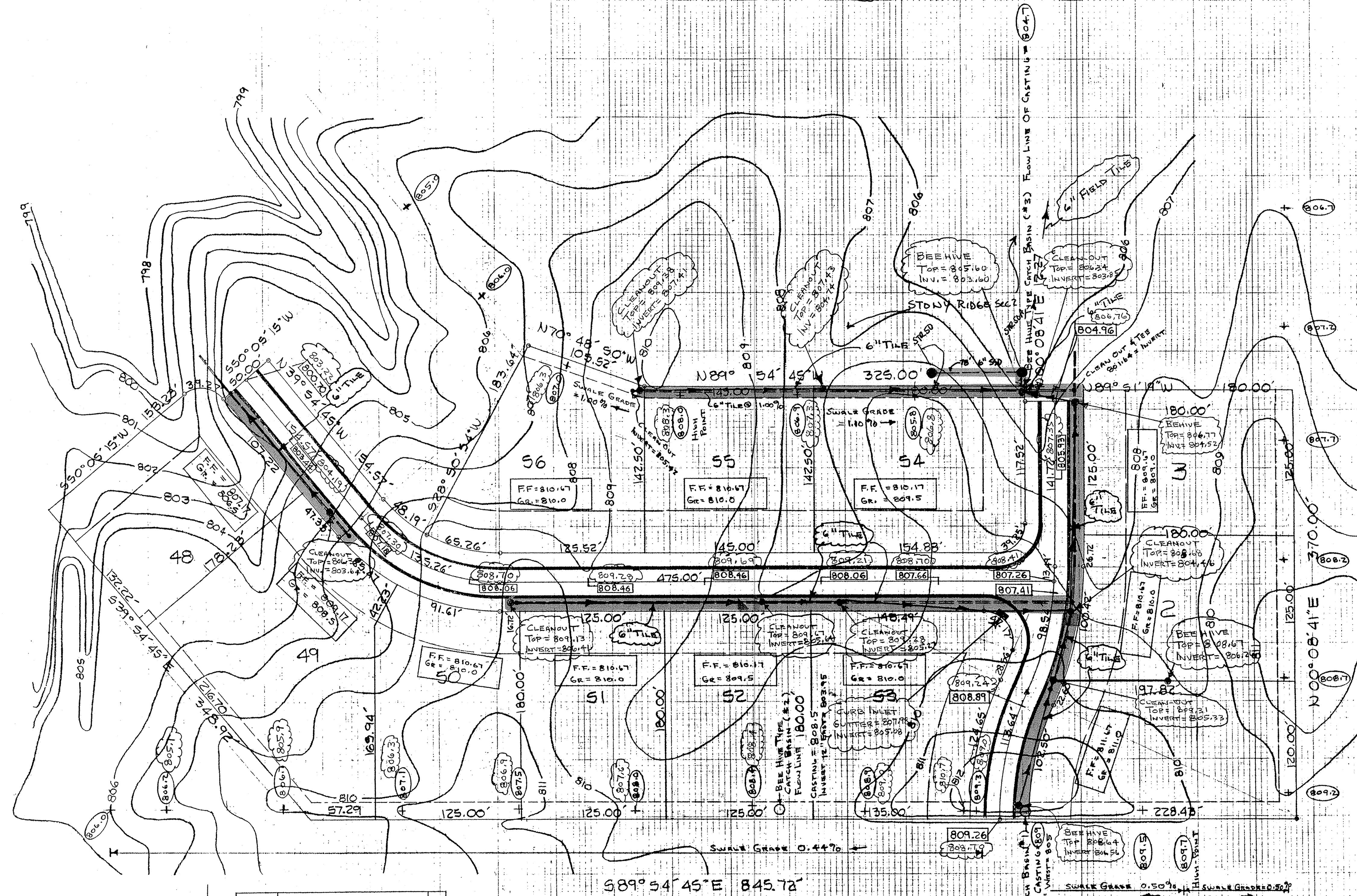
SCALE: 1"=50'

FOX GLEN - PLAT FIVE

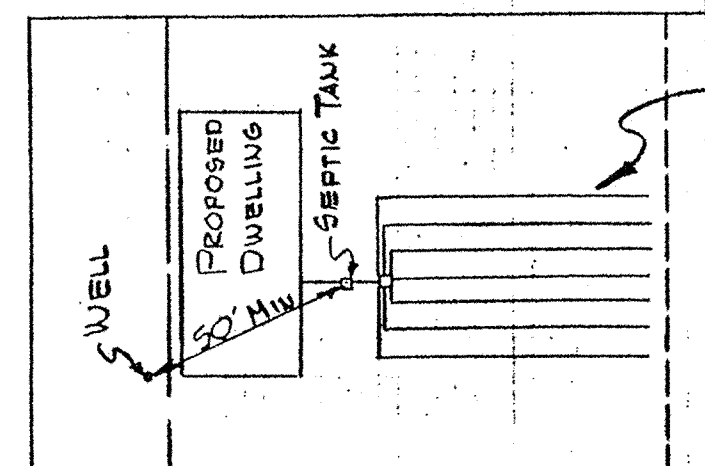
SITE DEVELOPMENT PLAN

- 804.96 = PROPOSED ST. GRADE (TOP OF CURB)
- 804.0 = PROPOSED GRADE FLOW LINE OF SWALE
- F.F. = PROPOSED FIRST FLOOR ELEV.
- Gr. = PROPOSED GROUND ELEV.
- [Symbol] = REGULATED DRAIN

AS BUILT CONDITIONS AUGUST 23, 1986
 DENOTED BY ENCLOSING AS BUILT
 INFORMATION WITH [Symbol]



SWALE CROSS SECTION - SCALE: 1"=4'



TYPICAL LOT LAYOUT

FINGER SYSTEM AS PER INDIANA STATE BOARD OF HEALTH

NOTE: ALL WELLS TO BE LOCATED IN FRONT OF LOT AND ALL SEPTIC SYSTEMS TO BE LOCATED IN REAR OF LOT.

CONNECT C.B.#1 & C.B.#2 WITH 210' OF 12" PIPE AT 0.50% SWALE RUN OFF TO ENTER C.B.#1 AND BE TRANSFERRED TO C.B.#2 BY 12" PIPE. SWALE RUN OFF TO RE-ENTER SWALE AT C.B.#2 THROUGH TOP OF STRUCTURE.

AS BUILT INFORMATION
 CERTIFIED
 [Signature]
 AUGUST 23, 1986
 REGISTERED LAND SURVEYOR #50083

SWALE GRADE = 0.50%

SWALE GRADE = 0.44%

SWALE GRADE = 0.50%

SWALE GRADE = 0.50%

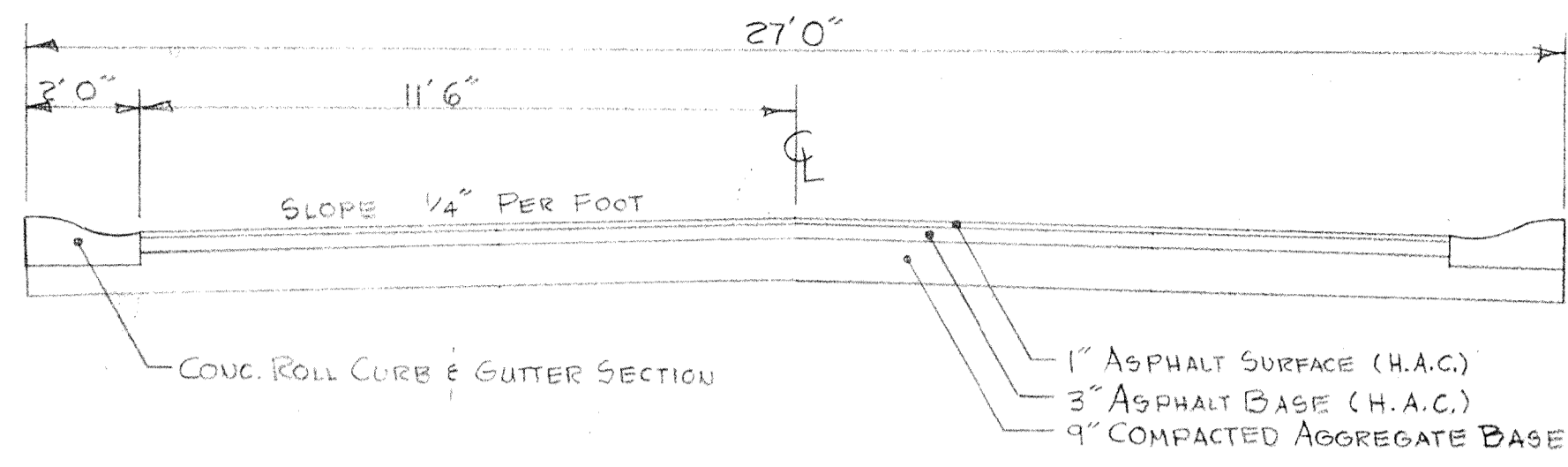
SWALE GRADE = 0.50%

SWALE GRADE = 0.50%

SWALE GRADE = 0.50%

REGISTERED LAND SURVEYOR
 2 DEC 81
 FOR: BILL ASHPAUGH
 (REVISED: 12 DEC 81)
 LD MILLER LAND SURVEYING & MAPPING
 23 NORTH 8TH STREET
 NOBLESVILLE, IN 46060
 (317) 773-2644

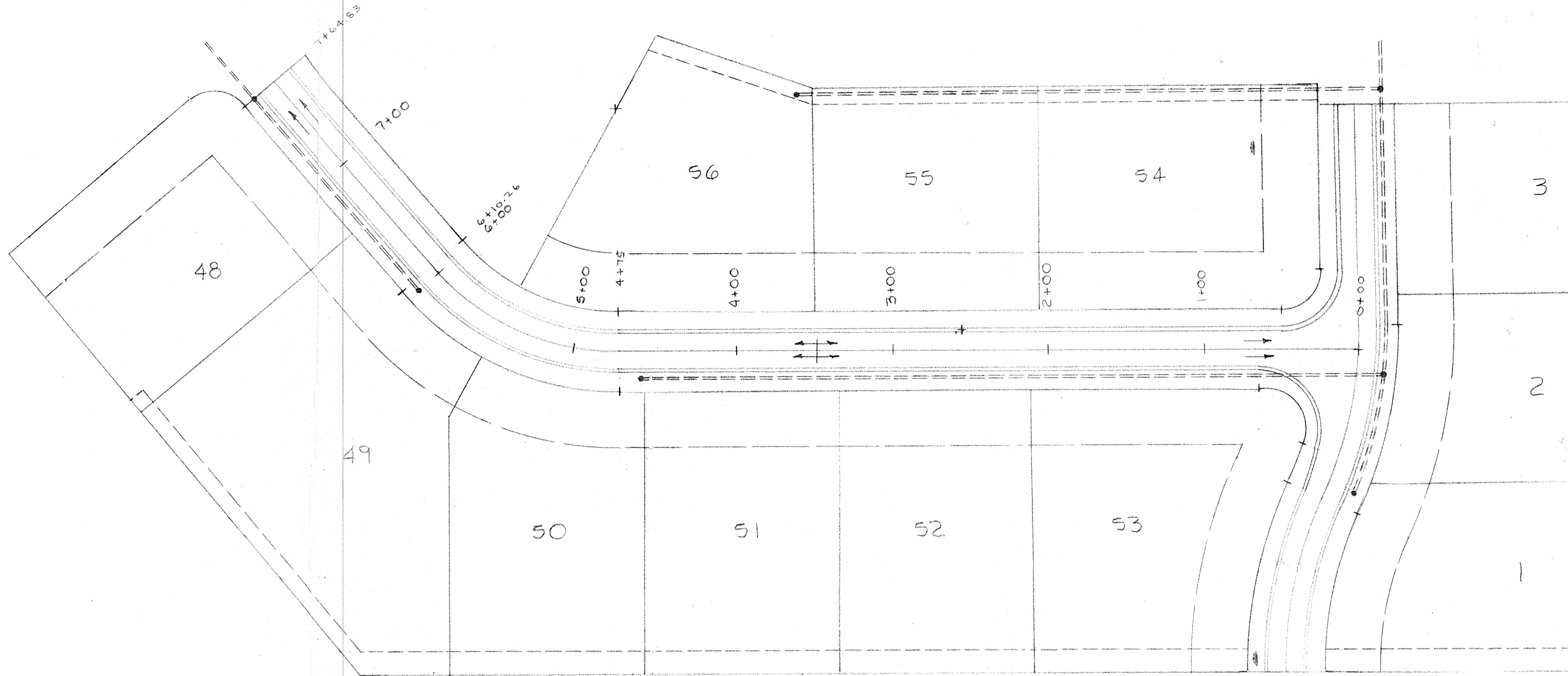
PLAN
 SURVEYED
 PLOTTED
 NOTE BOOK
 NO. OF WAY CHECKED



TYPICAL CROSS SECTION
 SCALE: 1" = 3'

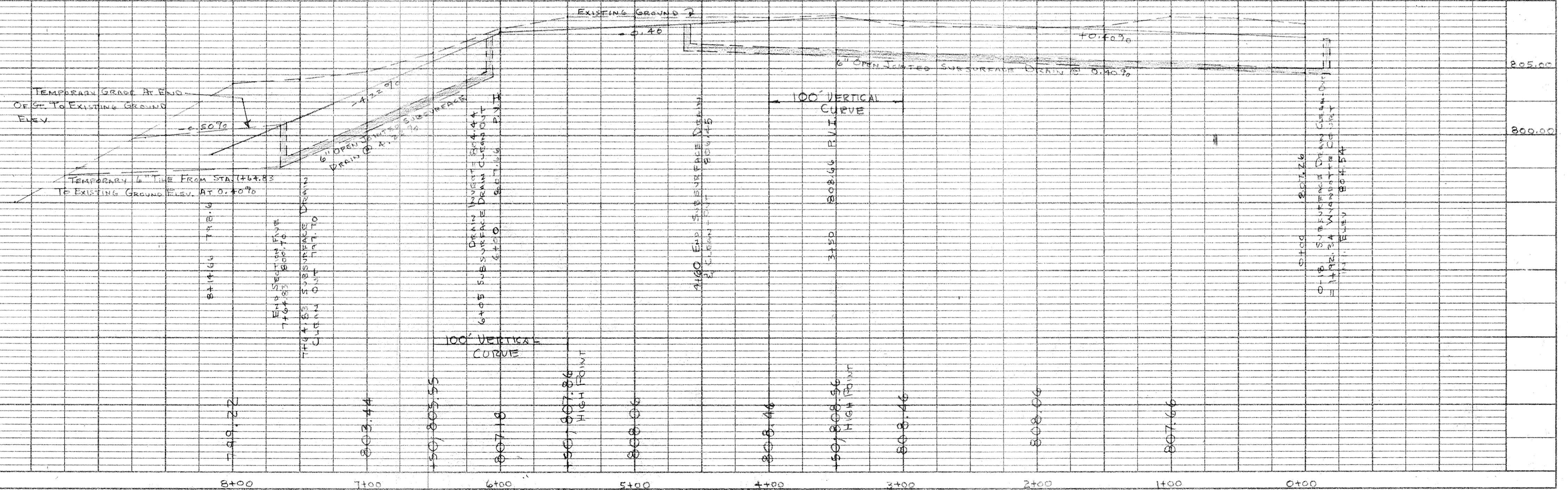
HORIZONTAL SCALE: 1" = 50' VERTICAL SCALE: 1" = 5'


FOX GLEN - PLAT FIVE
 STREET PLAN & PROFILE
 PERIPHERAL DRAINAGE PLAN




LITTLE EAGLE DRIVE

PROFILE
 SURVEYED
 PLOTTED
 NOTE BOOK
 NO. OF WAY CHECKED



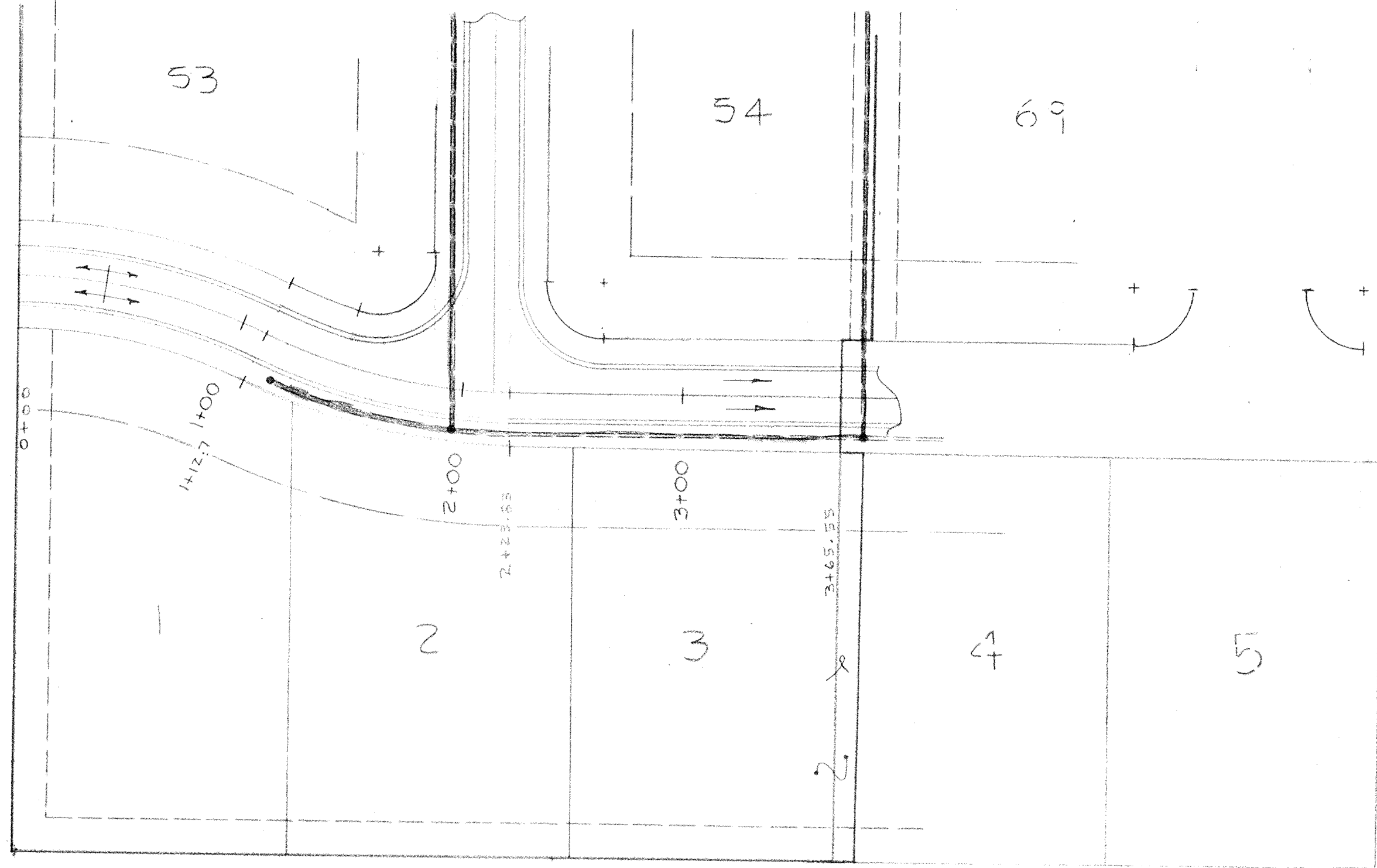

 This information was gathered for input into the Hamilton County Geographical Information System. This document is considered an official record of the GIS.
 Entry Date: 3-30-04
 Entered by: JPH



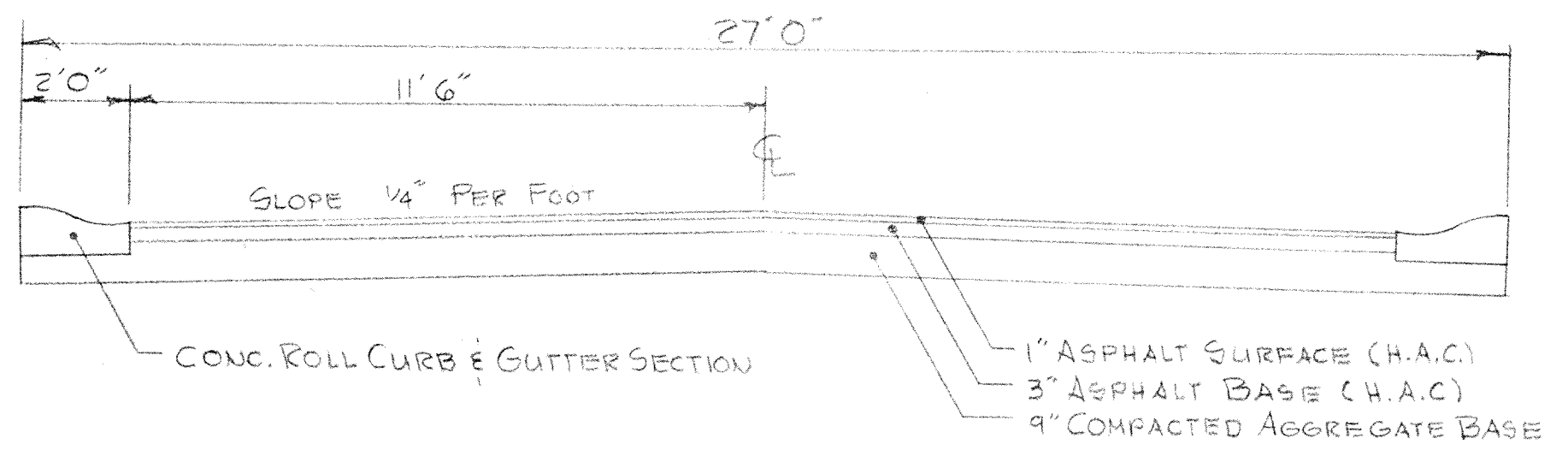
Leonard D. Miller, Jr.
 REGISTERED LAND SURVEYOR
 2 DEC 81; REVISED: 12 DEC 81
 FOR: BILL ASPAUGH
 LD MILLER LAND SURVEYING & MAPPING
 23 NORTH 8TH STREET
 NOBLESVILLE, IN 46060
 (317) 773-2644

PRINTED DEC 12 1981

PLAN SURVEYED BY DATE
 NOTE BOOK NO. ALIGNED CHECKED BY
 STRUCTURE NOTATIONS CIKD



WYANDOTTE COURT



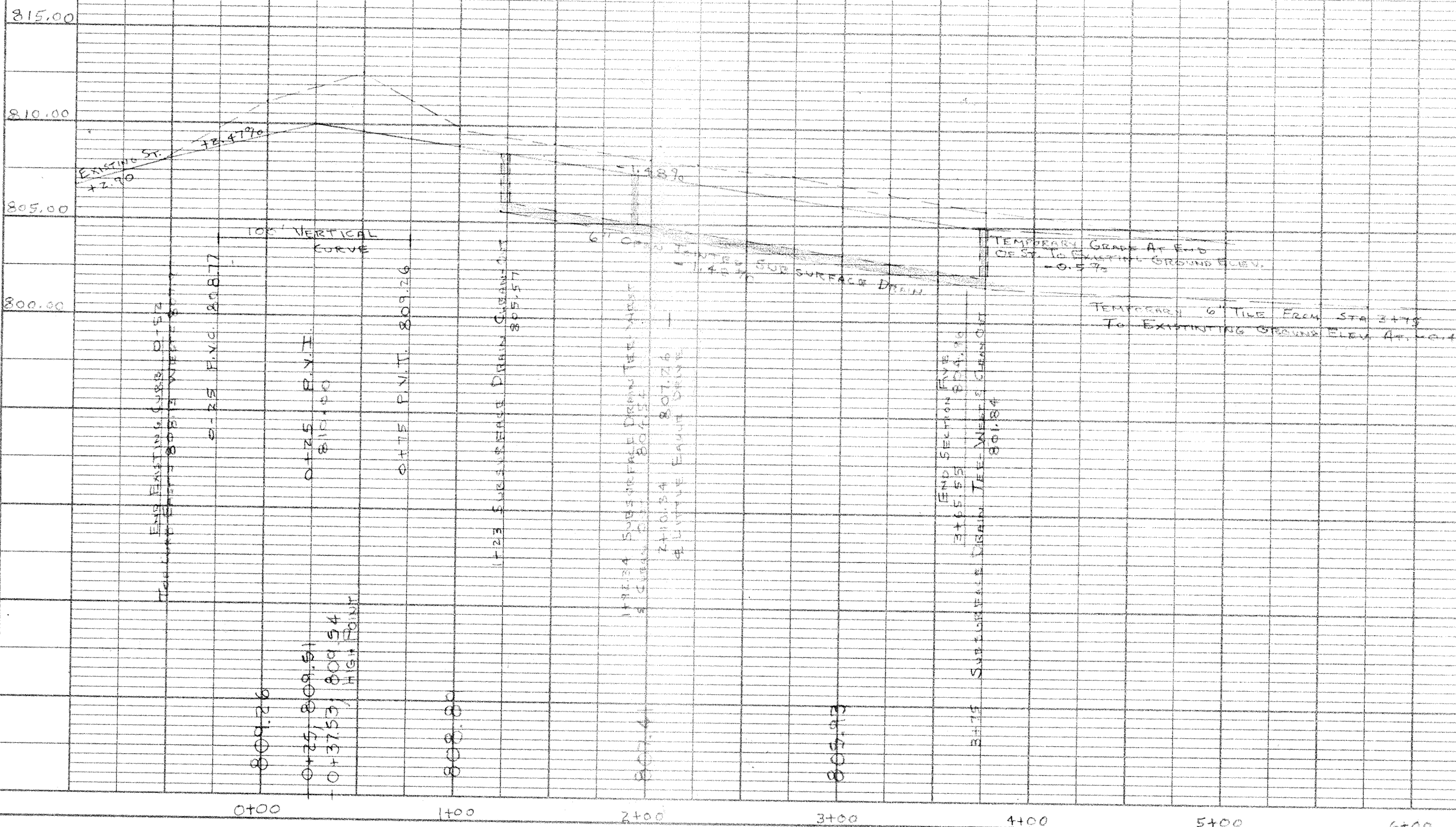
TYPICAL CROSS SECTION

SCALE: 1"=3'

HORIZONTAL SCALE: 1"=50' VERTICAL SCALE: 1"=5'

FOX GLEN - PLAT FIVE
 STREET PLAN & PROFILE
 PERIPHERAL DRAINAGE PLAN

PROFILE SURVEYED BY DATE
 NOTE BOOK NO. PLOTTED BY
 STRUCTURE NOTATIONS CIKD



WILTON COUNTY INDIANA
 This information was gathered for input into the Hamilton County Geographical Information System. This document is considered an official record of the GIS.
 Entry Date: 3-30-01
 Entered by: JDH

David D. Miller, Jr.
 REGISTERED LAND SURVEYOR
 2 DEC 81
 FOR: Bill A. Hough
 REVISED: 12 DEC 81
 L.D. MILLER LAND SURVEYING & MAPPING
 23 NORTH 8TH STREET
 NORLESVILLE, TN 37060
 (317) 773-2644

